
















PROPOSALS MAP

NOTATION

Reference numbers relate to Proposals in Written Statement

-  Local Plan Boundary
-  Bushfield Camp Planning Study Area (W.19)
-  Inset Map Number
-  Bridleway Proposed (RT.7, W.31, NC.15)
-  Countryside Proposals Apply (C.1 - C.24)
-  Footpath Proposed (W.25)
-  Strategic Local Gap (C.3, C.4)
-  Proposed Road / Highway Improvements (T.3)
-  East Hampshire Area of Outstanding Natural Beauty (C.7)
-  Strategic Road Network (T.9)
-  Area of Special Landscape Quality (C.7)
-  County Distributor Road (T.9)
-  Conservation Area (HG.5)
-  Pegham Coppice (NC.21)
-  Portsdown Main (FS.6)

Reproduced on the Ordnance Survey 1:50000 map with the permission of the controller of Her Majesty's Stationery Office. Crown Copyright reserved.

Within the Local Plan area as a whole (outside the Inset Maps) the following general proposals may apply:
 C.1-C.24, HG.1-HG.16, HC.18-HG.24, EN.3-EN.17, H.3-H.7, H.9, E.2, PS.2-PS.7
 RT.1-RT.10, RT.13-RT.16, T.1-T.13

SCALE 1:50000

SCALE 1:20000